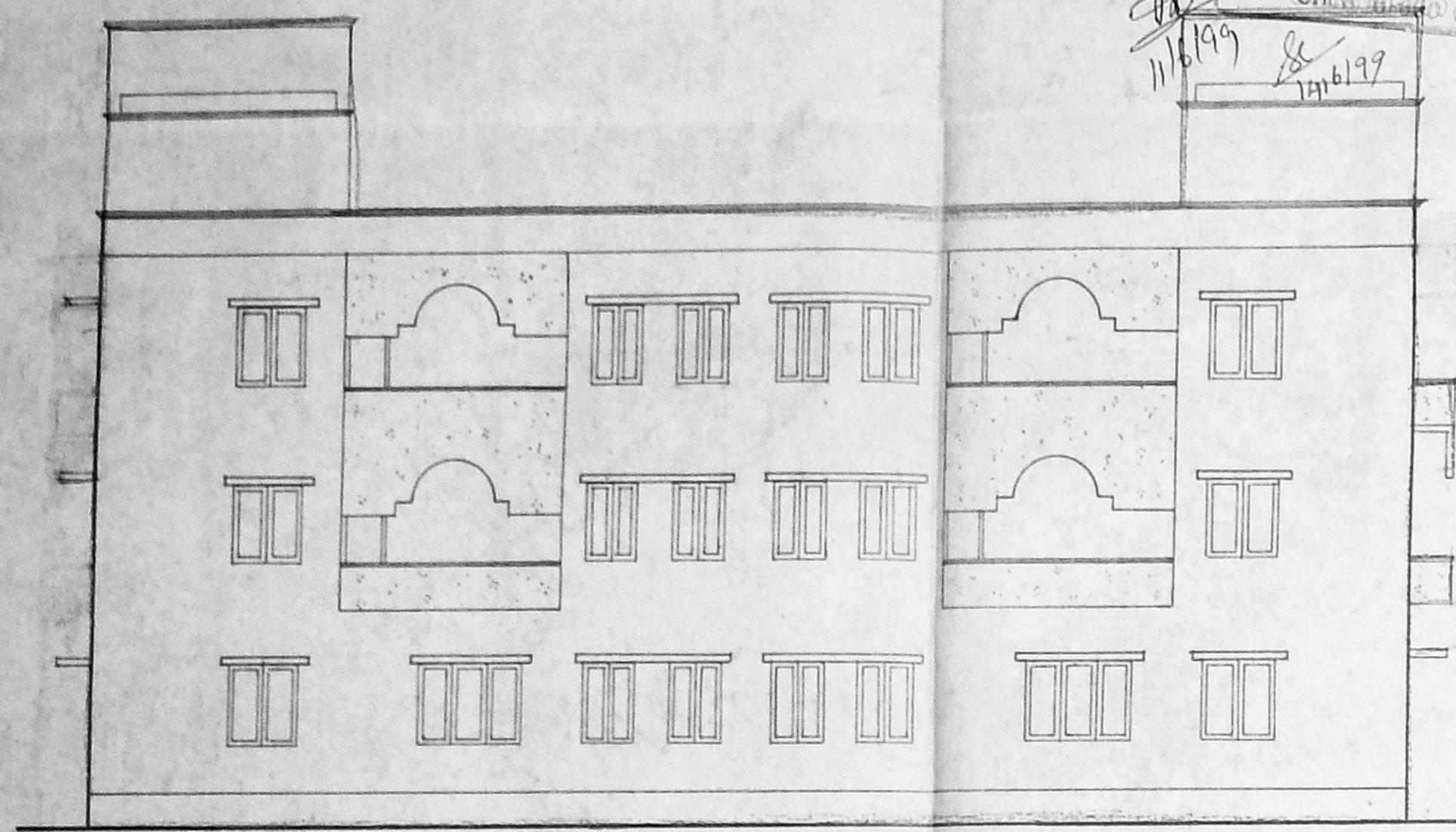
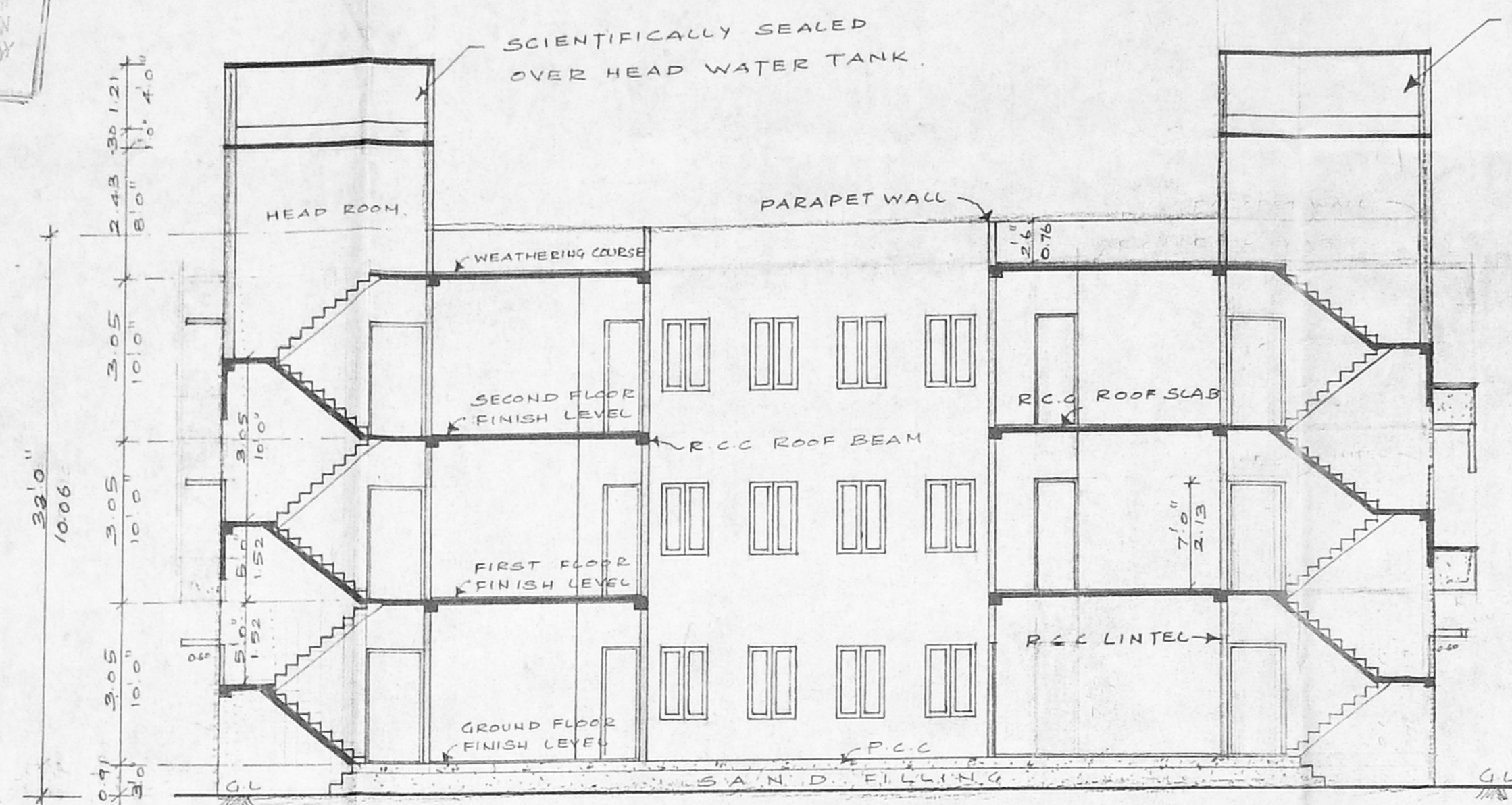


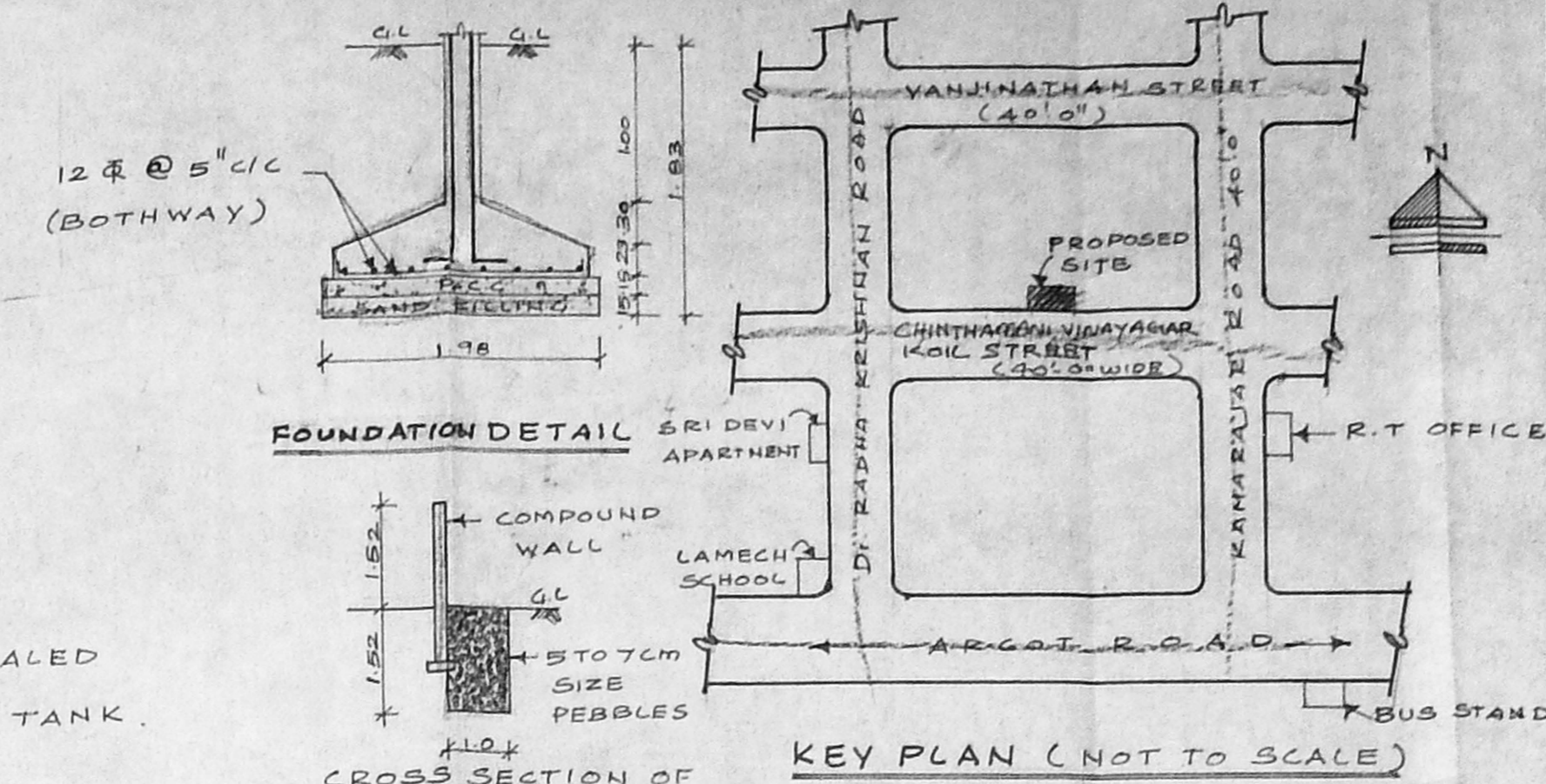
B/26411/55/A/13/99
 Planning Permit No. 116/199
APPROVED
 SUBJECT TO THE CONDITIONS IN THE ORDER LETTER No. B.2/7138/99 dated 6.9.99
 FOR THE PROPOSED CHINTHAMANI VINAYAGAR DEVELOPMENT AUTHORITY CHENNAI-600088.



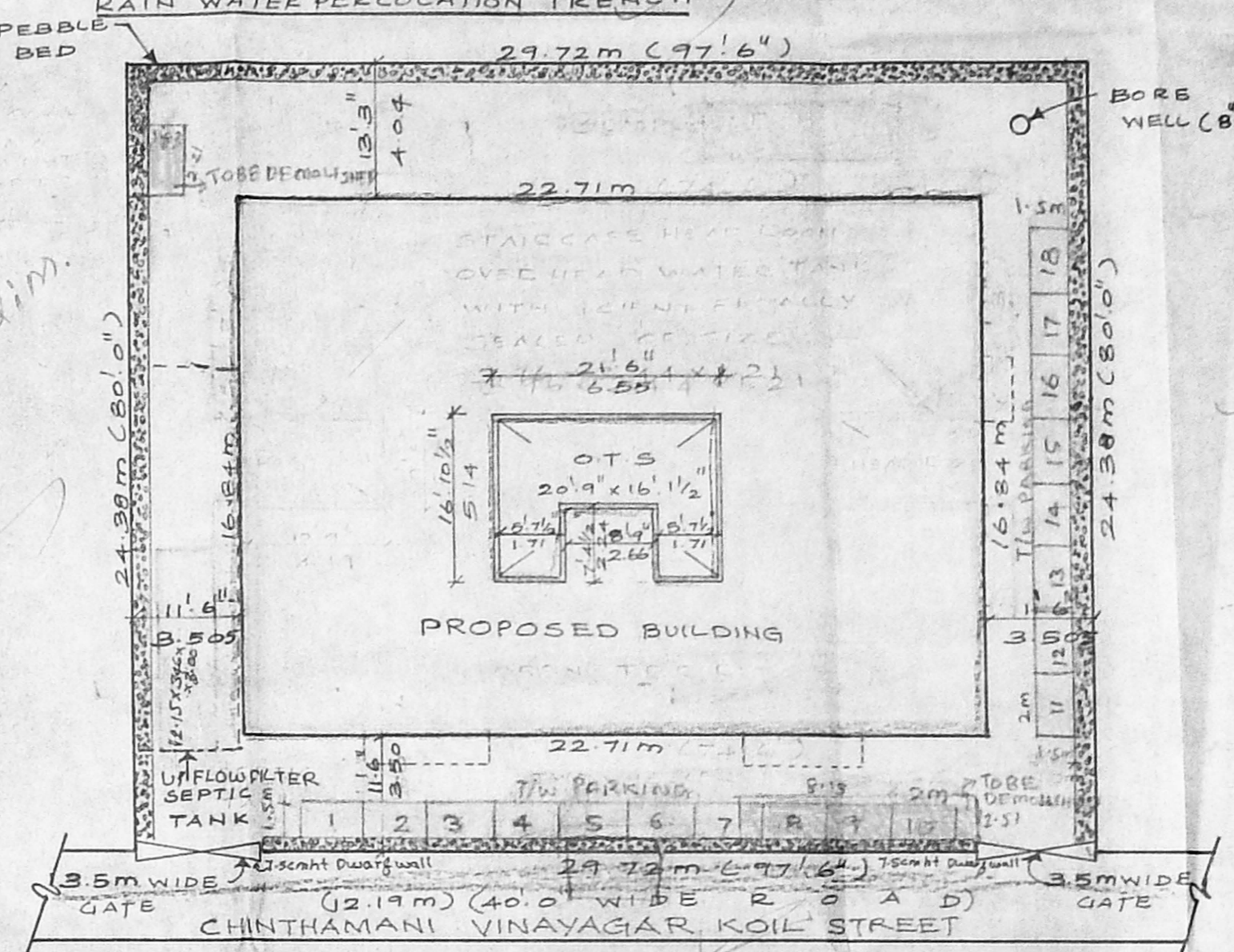
FRONT ELEVATION



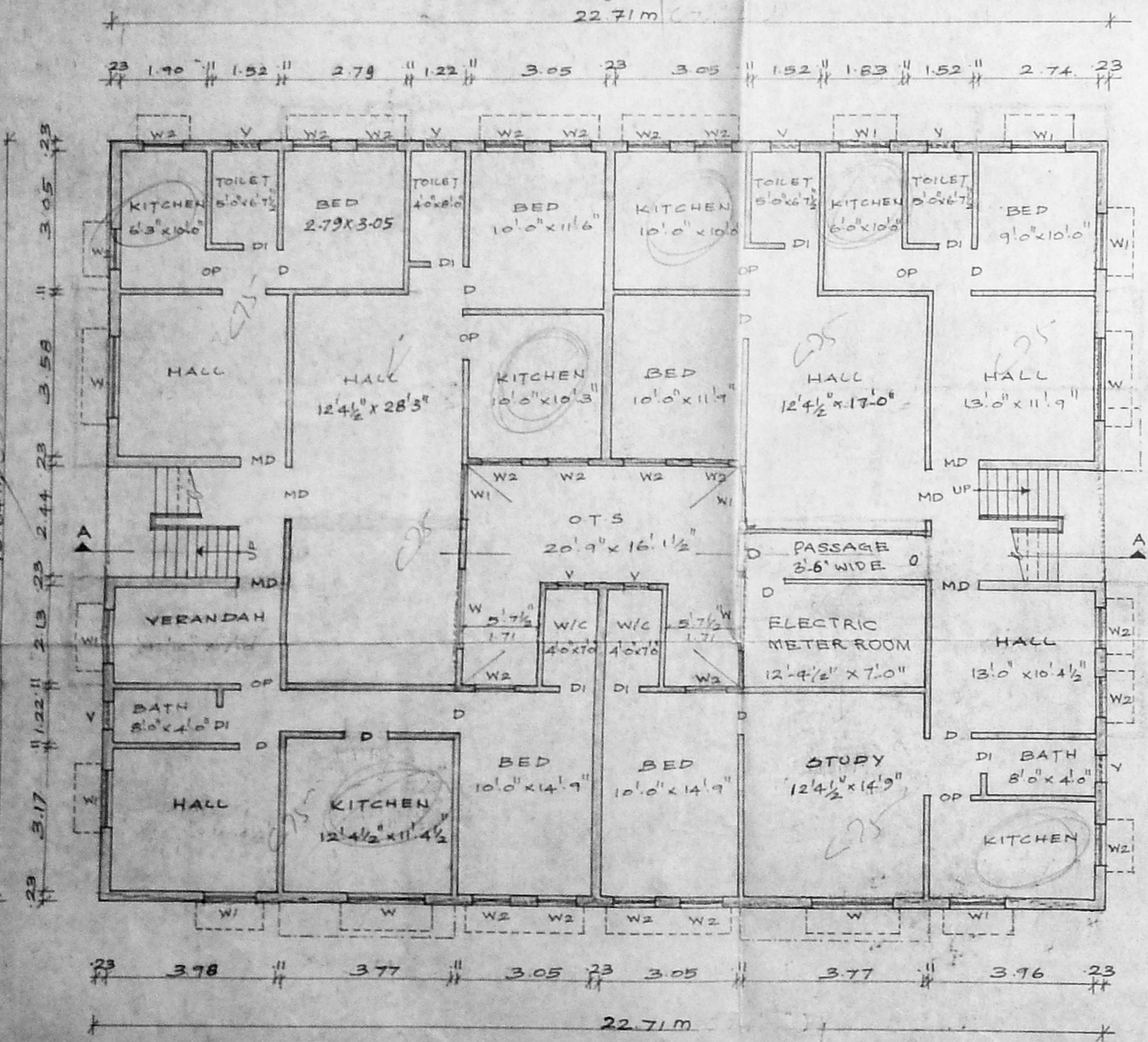
SECTION ON 'AA'



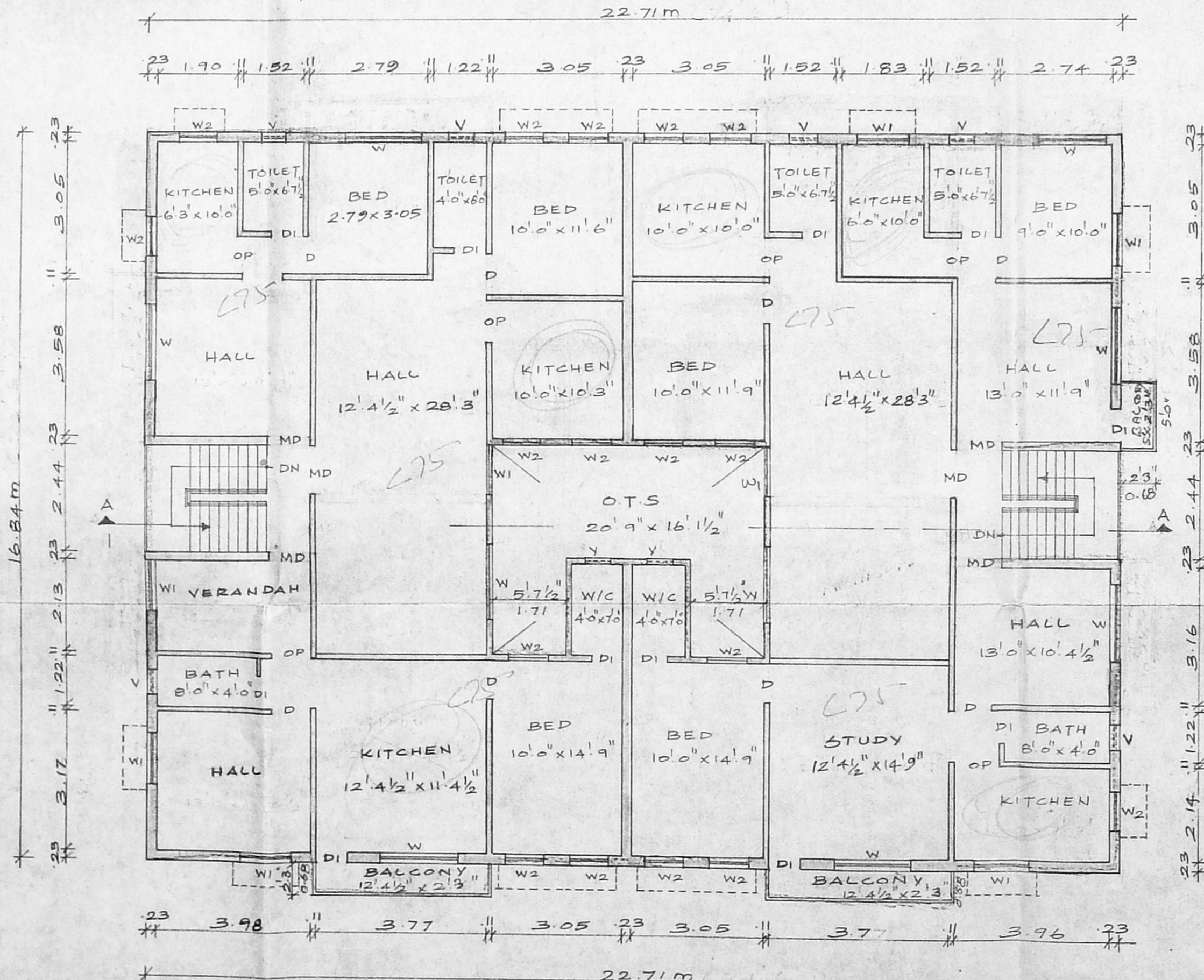
KEY PLAN (NOT TO SCALE)



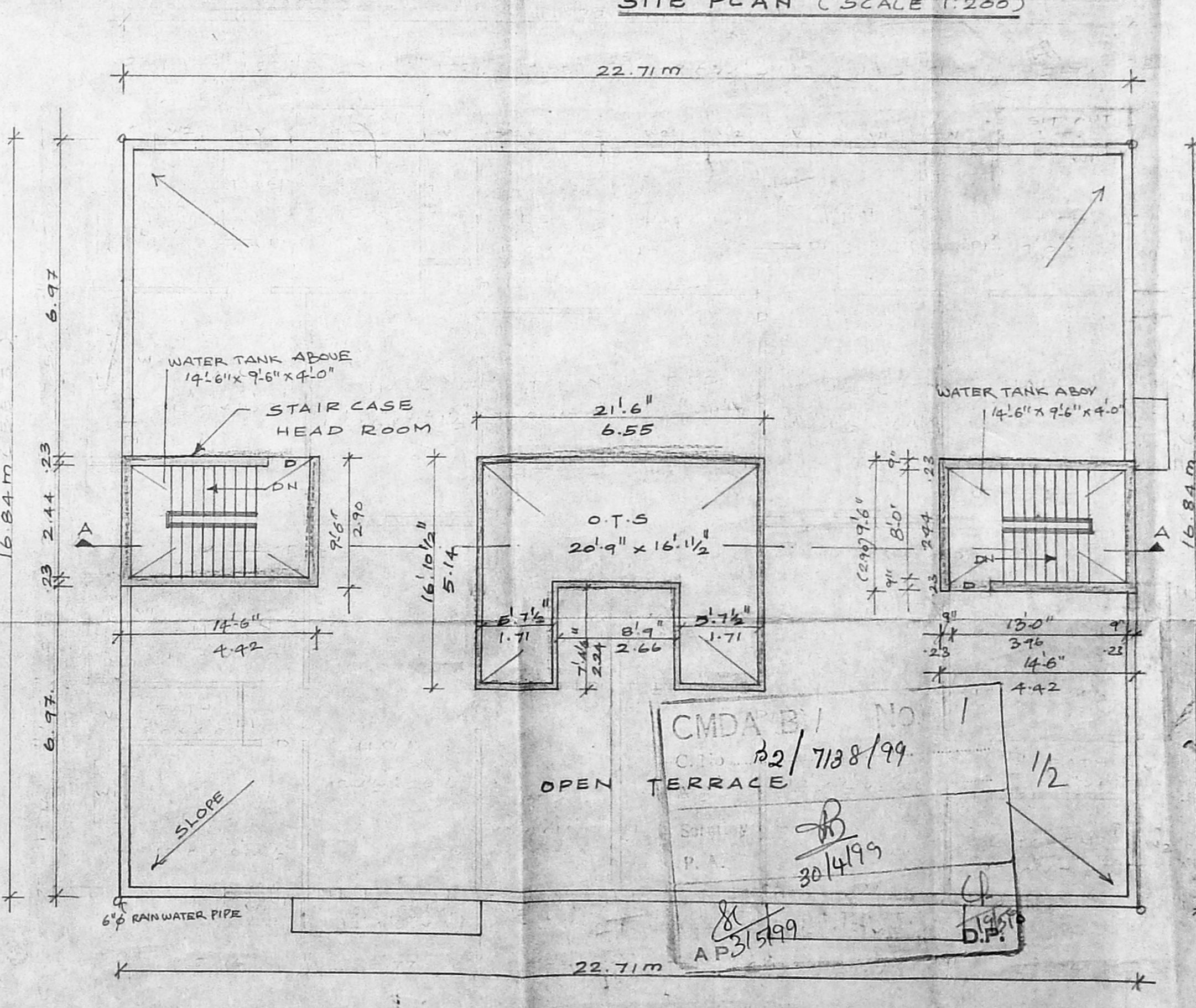
SITE PLAN (SCALE 1:200)



GROUND FLOOR PLAN



FIRST & SECOND FLOOR PLAN



TERRACE FLOOR PLAN

PLAN SHOWING THE PROPOSED RESIDENTIAL FLATS IN DOOR NO. 9, (PLOT NO. 47A & 48, 49) CHINTHAMANI VINAYAGAR KOIL STREET, RAMAKRISHNA NAGAR AT S.NO 116/2 (AS PER DOCUMENT) 116/401 (AS PER PATTA) VALASARAVAKKAM VILAGE, SAIDAPET TALUK, CHENGLEPUT DISTRICT.



SCHEDULE OF JOINERY

MD	- MAIN DOOR	- 1.06 x 2.13
D	- DOOR	- 0.91 x 2.13
DI	- DOOR	- 0.76 x 2.13
W	- WINDOW	- 1.82 x 1.37
W1	- WINDOW	- 1.21 x 1.37
W2	- WINDOW	- 0.91 x 1.37
V	- VENTILATOR	0.60 x 0.60
OP	- OPEN	0.91 x 2.13

NOTE:
 - ALL DIMENSIONS ARE IN METERS
 - ALL SPECIFICATIONS AS PER N.B.C.

AREA STATEMENT

PLOT AREA	- 724.90 SQ.M
GROUND FLOOR	- 357.95 SQ.M
FIRST FLOOR	- 364.17 SQ.M
SECOND FLOOR	- 364.17 SQ.M
TOTAL	- 1086.29 SQ.M
PLOT COVERAGE	- 50.23%
F.S.I.	- 1.498

REFERENCE:

PROPOSED	[Symbol]
ROAD	[Symbol]
BOUNDARY	[Symbol]
DEMOLITION	[Symbol]

OWNER:
 S. Anand

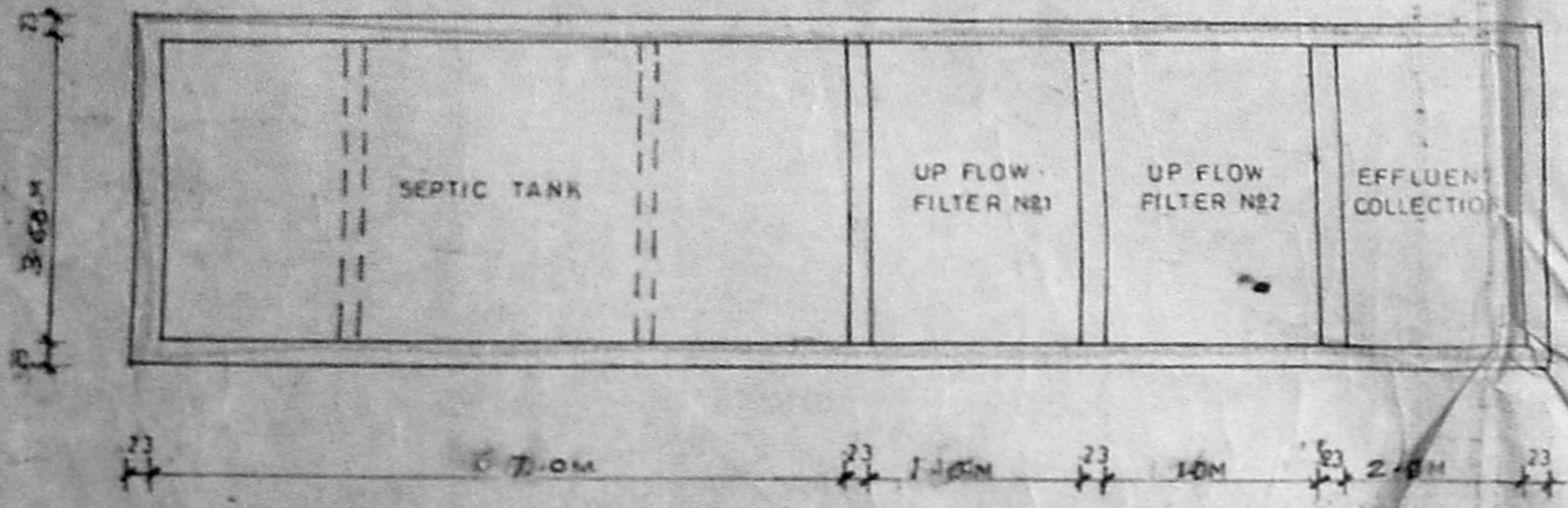
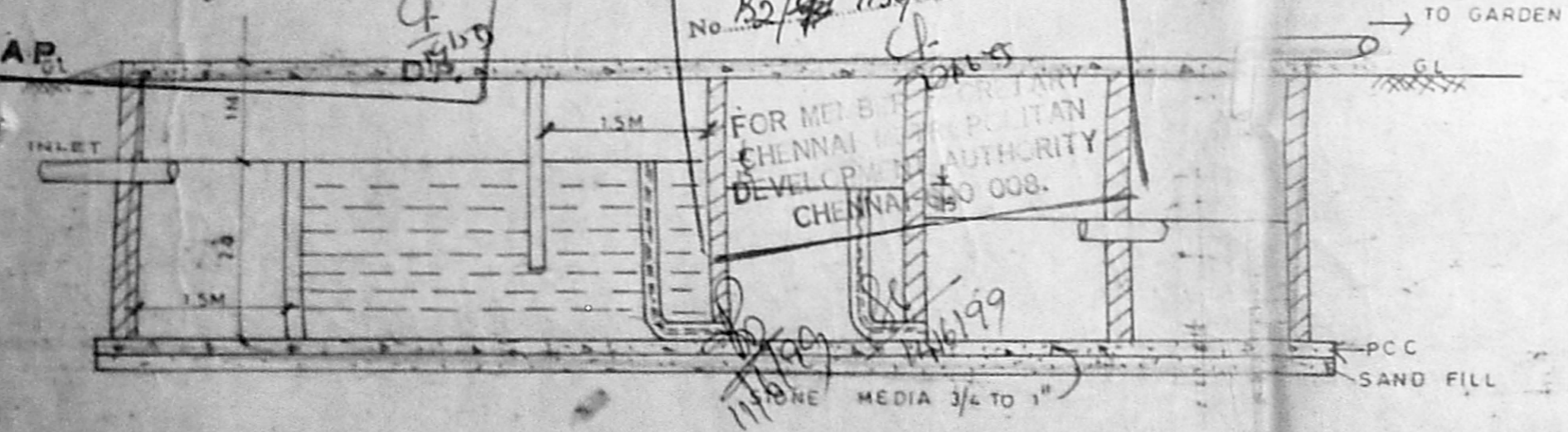
SCALE: 1:100 DATE: 9.12.98
 DRN. D. ARPUTHAN CHD.

ARCHITECT:
 KOTHANDAN & ASSOCIATES

K. SELVAM, B.E. AME, C.Eng (I), A.I.V.
 Consulting Civil Engineer Chartered Engineer
 Approved Valuer Licensed Surveyor
 Class-1, Reg. No. 319-98-99
 Corporation of Chennai
 No. 1, 379, Jayalal Sarathi East,
 CHENNAI-600 056.

CMDA (B) NO. 1
 C. No. B2/7138/99
 Assd.
 Scrutiny
 P. A.
 30/4/99
 4
 AP

B/26411/195/B/B/99
 Planning Permit No.
APPROVED
 SUBJECT TO THE CONDITIONS IN
 THIS OFFICE LETTER.
 No. B2/7138/99 6.99



DETAILED FOR SEPTIC TANK

SCALE : 1:75

PLAN SHOWING THE PROPOSED
 UPFLOW FILTER SEPTIC TANK
 FOR PROPOSED RESIDENTIAL
 FLATS AT DOO NO. 9
 [PLOT NOS. 47A, 48, 49]
 CHINTHAMANI VINAYAGAR KOIL ST.
 AT S. NO. 116/401 (AS PER PATTAM) 116/2 (AS PER
 DOCUMENT) RAMAKRISHNA NAGAR
 VALASARAVAKKAM VILLAGE



S. Anand

SIGNATURE OF OWNER

K. Selvam
K. SELVAM, B.E., AMIE, C.Eng (I), A.I.V.
 Consulting Civil Engineer Chartered Engineer
 Approved Valuer, Licensed Surveyor
 Class-I, Reg No. 319/98-99
 Corporation of Chennai & Anantur Municipality
 No. 1/370, Mogappair East,
 CHENNAI-600 050.

T.C. KRISHNAMURTHY NAO
 CIVIL ENGINEER
 CLASS I LICENSED SURVEYOR NO. 370
 CORPORATION OF MADRAS
 6-10, SOUTH AVENUE
 WILLAKE VIEW ROAD, MADRAS-600 008

SIGNATURE OF LICENSED SURVEYOR